






- NOTES**
1. ALL DIMENSIONS IN METRES UNLESS SHOWN OTHERWISE.
 2. ALL LEVELS ARE IN METRES AND RELATE TO ORDANCE DATUM UNLESS STATED OTHERWISE.
 3. DO NOT SCALE FROM THIS DRAWING. DO NOT TAKE DIGITAL DIMENSIONS OFF THIS DRAWING. WORK TO FIGURED DIMENSIONS ONLY - IF IN DOUBT ASK.
 4. REFER TO LANDSCAPE PROPOSAL FOR DETAILS OF SURFACING TYPE OF PROPOSED PATHS.
 5. REFER TO HIGHWAYS PROPOSAL FOR DETAILS OF ACCESS TO PARKING AND T BAYS.
 6. REFER TO BUILDING PROPOSAL FOR DETAILS OF BUILDING LAYOUT AND CAR PARKING PROPOSAL.

LEGEND

	CATCHMENT 1 (PART OF FARM ACCESS, TREE NURSERY & ASSOCIATED BUILDINGS AND REGION TO WEST OF HOLE FARM LANE); AREA - 231930 SQ.M GREENFIELD RUN-OFF RATE - 3.119 LITRES/SEC/HECTARES ALLOWABLE FLOW RATE - 72.3 LITRES/SEC.
	CATCHMENT 2 (PARKING LOT AND ALL ABILITIES ACCESS TRAIL); AREA - 154740 SQ.M GREENFIELD RUN-OFF RATE - 3.116 LITRES/SEC/HECTARES ALLOWABLE FLOW RATE - 48.2 LITRES/SEC.
	CATCHMENT 3 (PART OF HAULAGE ROAD); AREA - 1372 SQ.M GREENFIELD RUN-OFF RATE - 3.116 LITRES/SEC/HECTARES ALLOWABLE FLOW RATE - 1.0 LITRES/SEC.
	EXISTING CATCHMENT AREA DRAINED THROUGH RETAINED EXISTING DRAINAGE ARRANGEMENT (NO ATTENUATION PROPOSED)
	APPLICATION BOUNDARY

CURRENT VERSION INFORMATION
B. LIST CHANGES FOR CURRENT VERSION.

Rev	Revision Description	Drawn	Des'd	CHK'd	App'd	Date
R1	FOR TCPA SUBMISSION	AS	AS	RC		06/04/23

THIS DRAWING IS THE PROPERTY OF COWI UK LIMITED AND MUST NOT BE COPIED OR USED FOR ANY PURPOSE OTHER THAN THAT FOR WHICH IT IS SUPPLIED. © COWI UK LTD

COWI Bevis Marks House, 24 Bevis Marks, London, EC3A 7UB, UK
Tel: +44 207 940 7600 E-Mail: info_@cowi.com

Client: **FORESTRY ENGLAND**

Project: **HOLE FARM COMMUNITY WOODLAND**

Title: **HOLE FARM CATCHMENT PLAN**

Drawn by: AS	Designed by: AS	Checked: RC
Date: 06/04/23	Orig. Sheet Size: A1	Approved:
Scales: 1:2500	Status: S2 - FIT FOR INFORMATION	

Copyright: Contains Environment Agency information. © Environment Agency and/or database right.
Contains Ordnance Survey data. © Crown copyright and database rights 2017. Ordnance Survey 100030649

0 50 100 150 200 250
SCALE 1:5000 (A3)
SCALE 1:2500 (A1) METRES

Drawing No: HE540039-CJV-HDG-SZP_DC000000_Z-DR-CD-00012
Revision **A**